
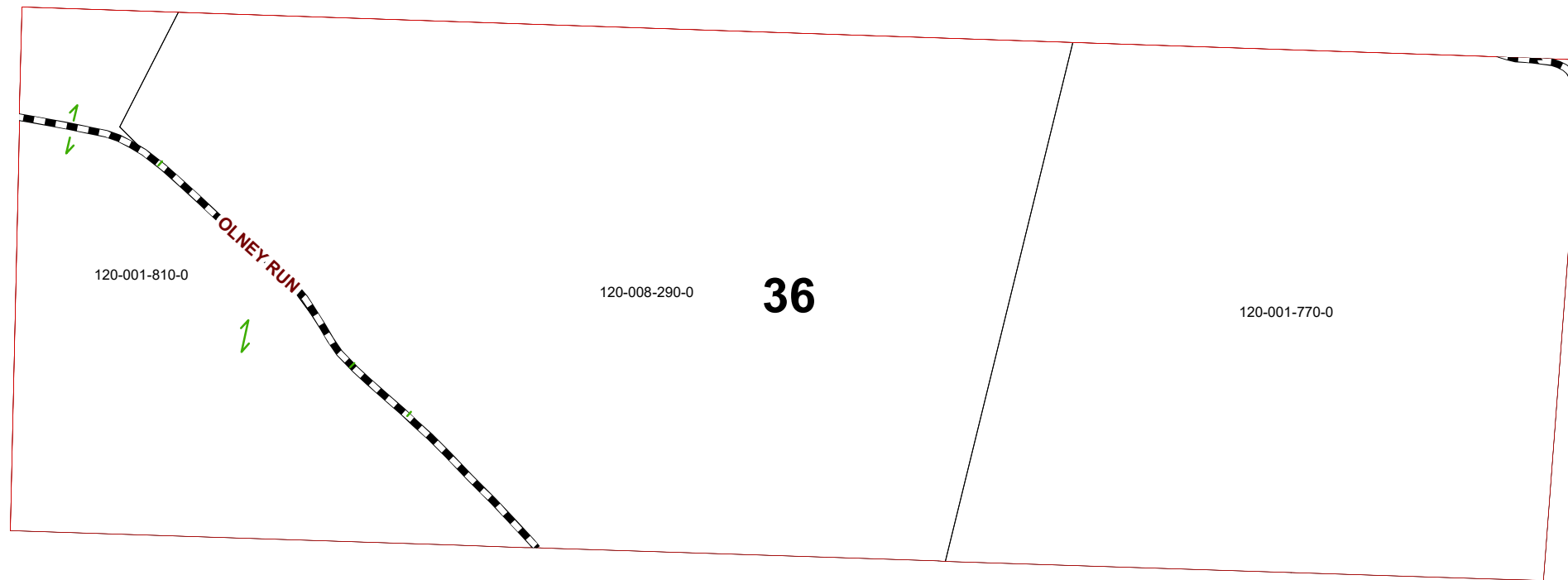
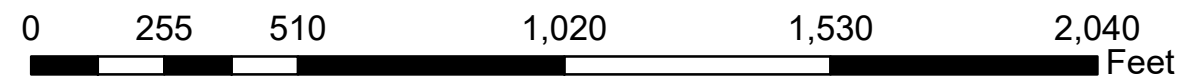


MEIGSVILLE TOWNSHIP SECTION 36 R11 TWP 10 MORGAN COUNTY, OHIO

PIN	Owner	VOL	PAG	LegalDescr	Acres	Survey_Ref
120-001-770-0	CHIPPS WILLIAM F AND DONNA M FA	OR214	3188	R11 T10 S00 FR 36	36.25	NoSurvey.pdf
120-008-290-0	PONCHAK RODNEY BLAKE & BRADLE	OR229	2841	R11 T10 S00 FR 36	45.99	MIG-0336.pdf
120-001-810-0	TOMPKINS MICHELE	D.V	195 39	R11 T10 S00 FR 36	18.29	NoSurvey.pdf



Boundaries			
	Hydro		Section
	Roads		Lot
	County		Parcel
	Township		ROW



Disclaimer: The information that these maps contains is for reference purposes only. Please bring any erros to the attention of the Engineer's Office staff. Thank you